




<div></div> <div>Map taken from the Edenvale Young Flood Risk Assessment for Wallingford Mineral Workings.</div>	<div>Title Stages of Excavation and Backfilling</div>	<div>Key:  Excavation and backfilling stages</div>	<div></div>
	<div>Project Reg 25</div>		
	<div>Site White Cross Farm, Wallingford</div>	<div>Scale not to scale</div>	